załącznik Nr 9 - mapy

Przebudowa drogi 9701 Gryfów - Krzyżnica - Mirsk

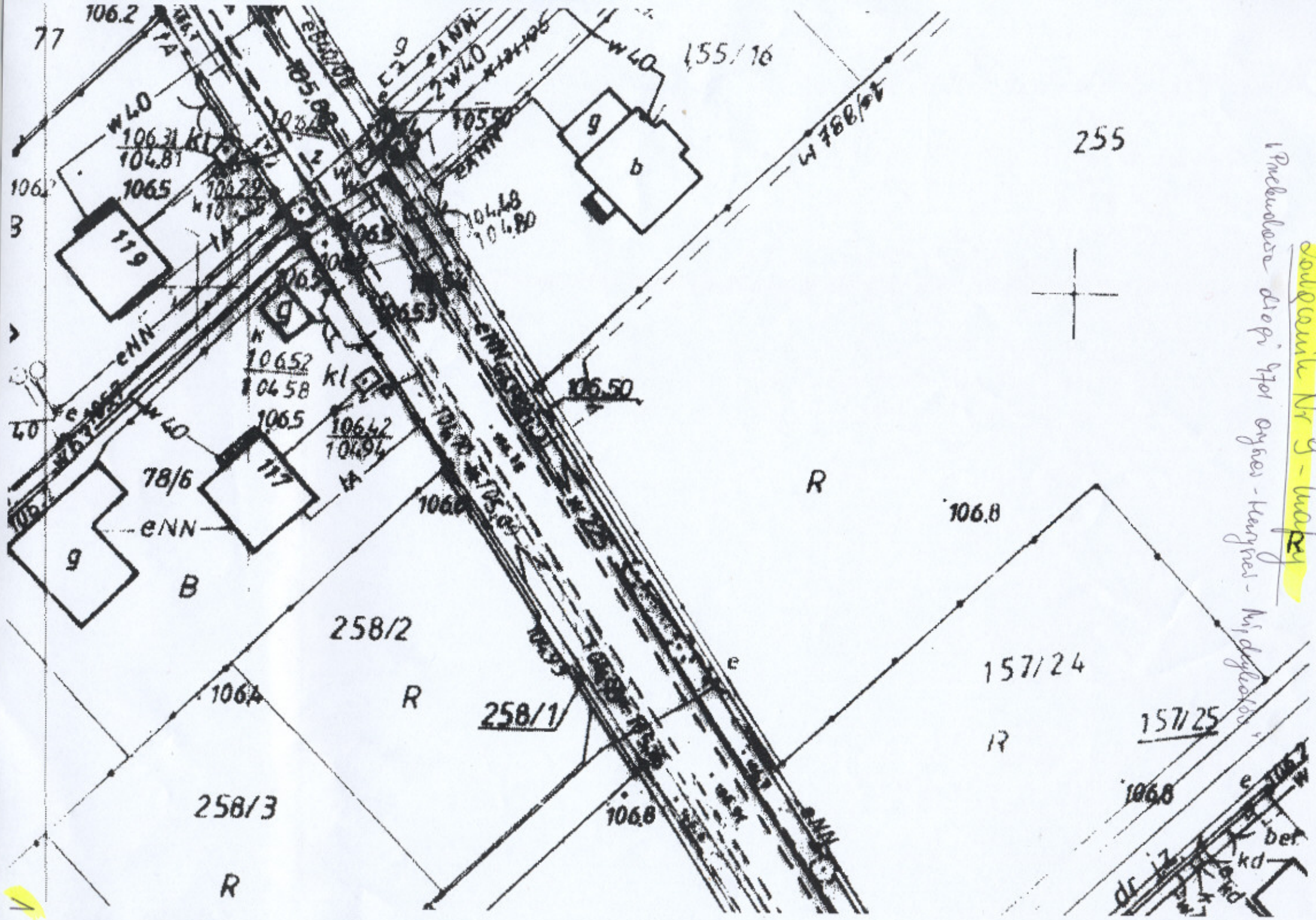

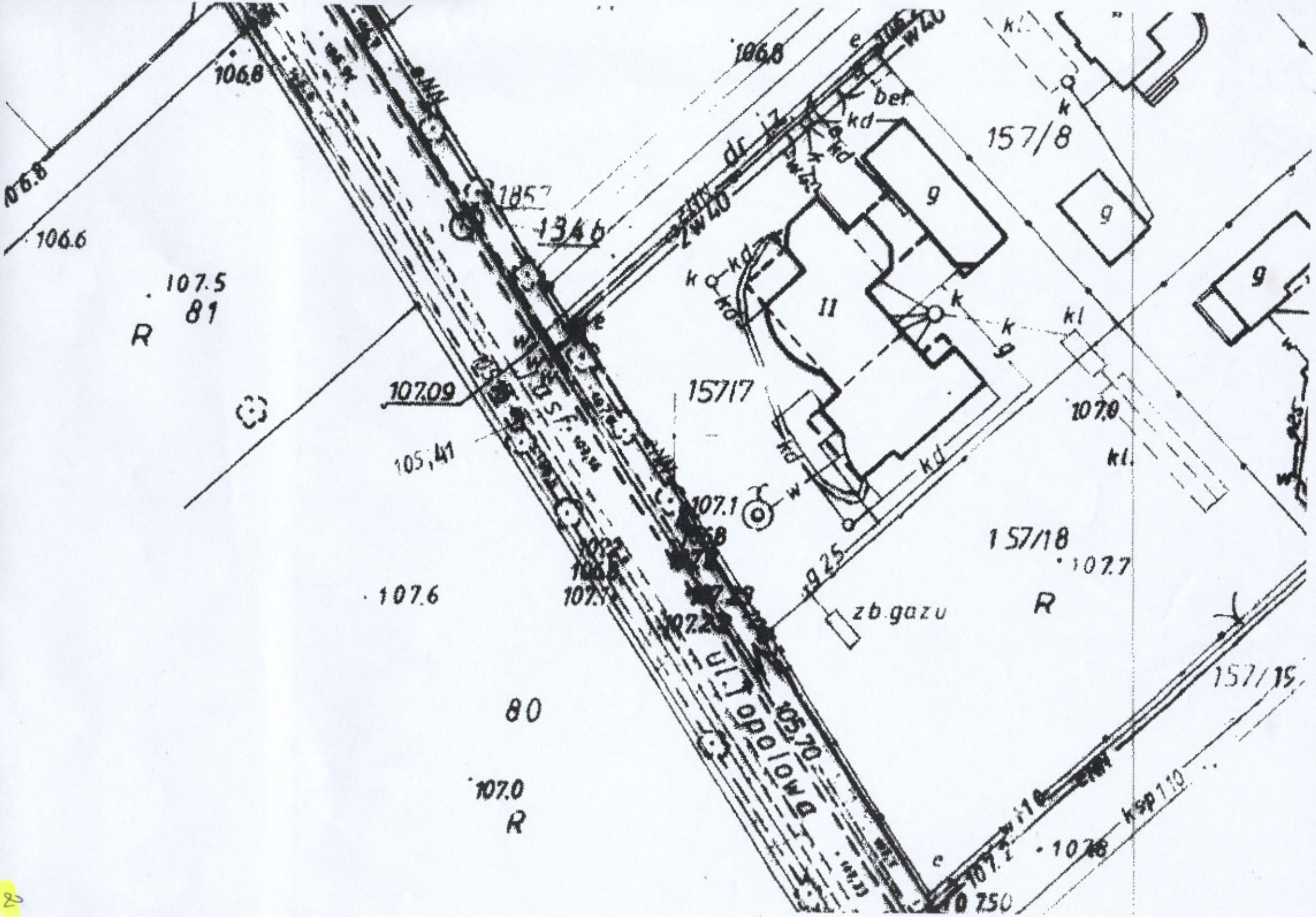
106.8
106.6
107.5
81
R
107.09
105,41
1857
1346
157/8
157/7
157/18
107.7
R
107.1
107.6
80
107.0
R
105.70
ul. Topolowa
zb.gazu
157/19
11
g
kd
k
kl
w
e
bet
dr. 12
ZWLD
0.25
0.750

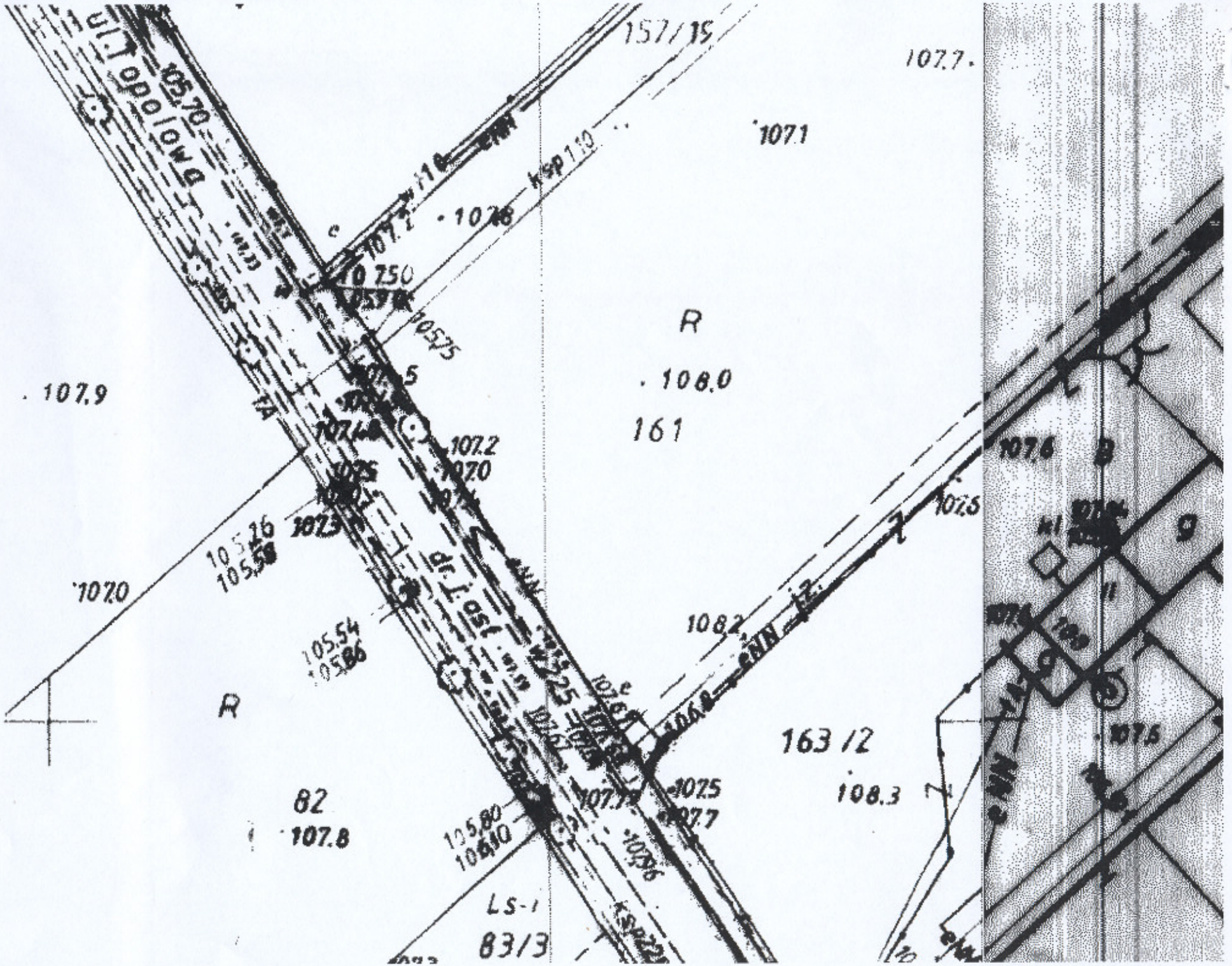
80
107.0
R
107.9
107.0
R
82
107.8
LS-1
83/3
157/15
107.7
107.1
R
108.0
161
107.6
107.5
108.2
163/2
108.3
107.6
107.5
107.2
107.0
105.76
105.58
105.54
105.86
105.80
105.60
107.5
107.7
107.6
107.6
107.6
ul. Topolowa
ul. Jasnogrodzka
W-25
KNP 110
KNP 112
KNP 221

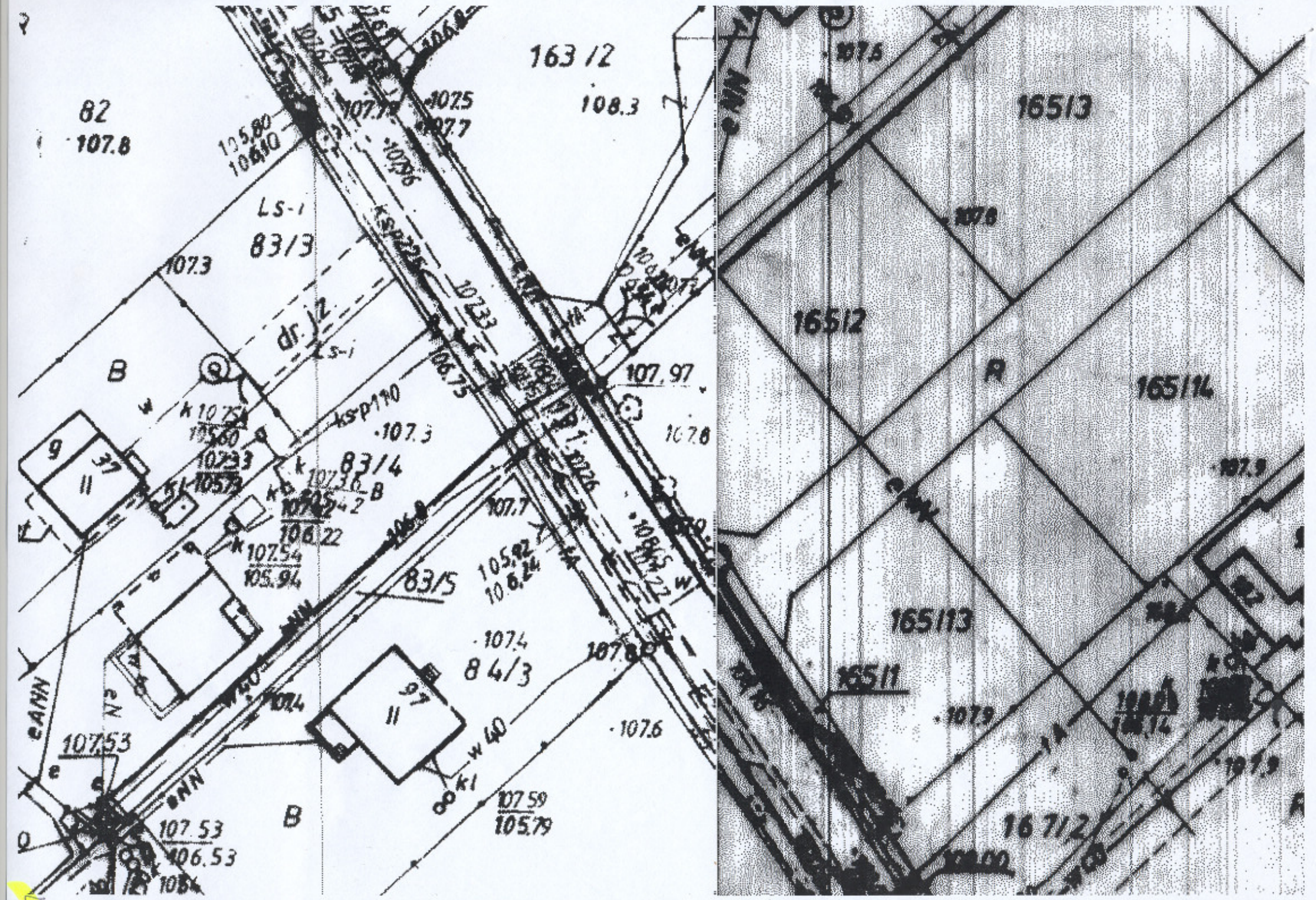
163/2
108.3
82
107.8
Ls-1
83/3
107.3
dr. 12
B
ksp110
107.3
83/4
107.7
83/5
107.4
84/3
107.6
107.97
107.53
107.59
105.79
16513
16512
16514
165113
16511
16712